



National Association of Wetland Managers

Wetland Mapping Consortium Webinar Series

Leveraging Related Federal Mapping Programs to Enhance NWI Data Cost Efficiency and Interoperability

PRESENTERS:

MEGAN LANG, NATIONAL WETLANDS INVENTORY PROGRAM

ANDY ROBERTSON, SAINT MARY'S UNIVERSITY OF MINNESOTA GEOSPATIAL SERVICES

Agenda

3:00pm – 3:10pm	Welcome & Introductions
3:10pm – 3:50pm	Presentations
3:50pm – 4:00pm	Q&A
4:00pm	Adjourn

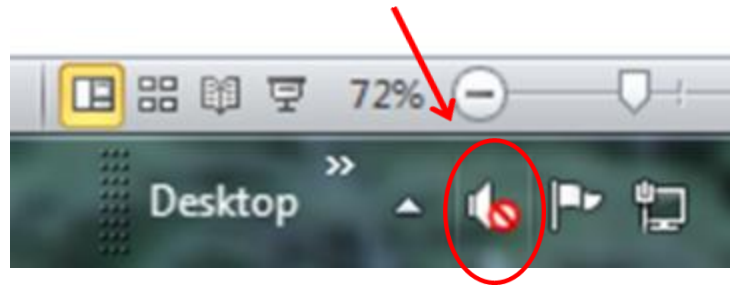
Technical Difficulties

If you have any technical difficulties
during the webinar
you can send us a question
in the webinar question box
or call Laura at (207) 892-3399.

Webinar Tech Tips

If you are using the telephone to listen to the webinar:

Please mute both your computer's microphone and speakers or it will cause feedback.



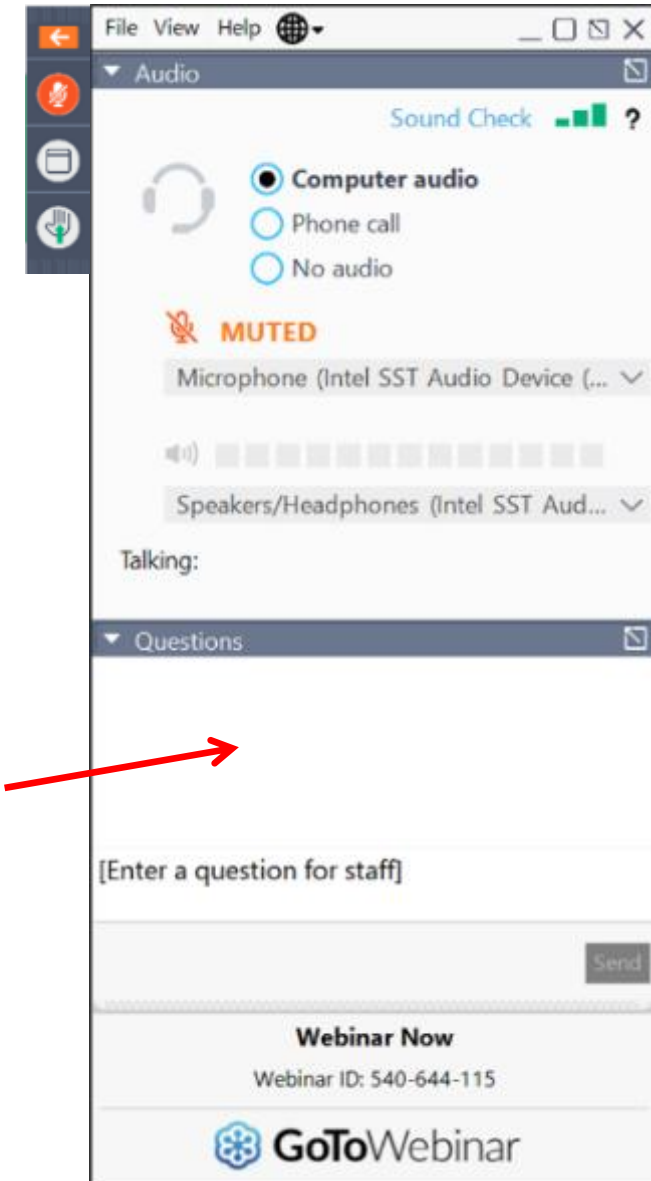
Questions?

Please submit your questions for the presenters via the question box.



TIP:

Close out other non-essential programs on your desktop.





NAWM Webinars

How to Access Webinar Information at www.nawm.org

The screenshot shows the NAWM website homepage. At the top left is the NAWM logo, a circular emblem with a frog and the text 'NATIONAL ASSOCIATION OF WETLAND MANAGERS'. To its right is the text 'National Association of Wetland Managers' and 'Protecting the Nation's Wetlands'. Further right are two green buttons: 'Become a Member' and 'Member Portal'. Below this is a navigation bar with dropdown menus for 'NAWM', 'Webinars & Trainings', 'Publications', 'Science', 'Wetland Programs', 'Law & Policy', 'Jobs Board', and 'Donate'. A search bar is on the right. The main banner features a photo of two ducks with the text 'Join NAWM' and a 'Learn More' button. Below the banner is a paragraph about NAWM's mission. At the bottom are three tiles: 'ABOUT NAWM' (with a photo of yellow flowers), 'IN THE NEWS' (with a photo of a white egret), and 'NAWM EVENTS' (with a photo of a river). A green arrow points to the 'NAWM EVENTS' tile. A small accessibility icon is in the bottom left corner.

NAWM WEBINARS

(by webinar series)





NAWM 2026 Annual State/Tribal/Federal Coordination Meeting

Celebrating America's Wild & Wonderful Wetlands

National Conservation Training Center
Shepherdstown, WV • April 27-30, 2026



NAWM Membership Drive

When you join the National Association of Wetland Managers, you step into the Insider Circle. This is where scientists, policy-makers, and wetland professionals connect, share knowledge, and influence decisions that matter.

This is your chance to belong to the only national network dedicated to advancing wetland management.

Join today and take your place in the circle.



The diagram is a circular graphic divided into four colored segments: green (top), blue (right), purple (bottom), and white (left). Each segment contains text: 'Knowledge & Tools' (green), 'Connection & Influence' (blue), 'Recognition & Pride' (purple), and 'Insider Circle' (white). In the center of the circle is a green frog logo. The text 'NATIONAL ASSOCIATION OF WETLAND MANAGERS' is written around the frog.

Join today!
In September only, new members receive a NAWM waterproof field book and renewing members receive a NAWM magnet (while supplies last - limited quantities).



A blue waterproof field book with the NAWM logo on the cover.



A circular NAWM magnet featuring the green frog logo.

NAWM BENEFITS of MEMBERSHIP

- Exclusive access to our live Member's Webinar Series and archived library of webinar recordings (8 per year). Topics alternate between science, policy, and legal issues.
- Free Certificates of Attendance for all NAWM live webinars. (Non-members are charged \$25.00 for each Certificate) All Certificates must be claimed no later than 60 days from the live presentation..
- Access to NAWM Online Training Library with the opportunity to earn free Certificates of Completion
- Free subscription to the NAWM's bi-monthly membership newsletter, *Wetland News*
- Free subscription to the NAWM's weekly news bulletin, *Insider's Edition*
- Reduced rates for participation in NAWM workshops and training sessions
- Access to a national network of wetland professionals
- Opportunities for involvement in NAWM committees
- Voting rights in elections of the Board of Directors and all issues presented to members to vote
- Access to a robust online collection of wetland references
- Discount from other organizations for wetland trainings and courses
- A sense of pride knowing that you have directly supported active wetland conservation efforts nationwide
- Groups of 10 or more – include your linked logo on the homepage of the NAWM website
- Access to a Members-only Federal Policy Tracker Tool
- **New** – Calendar of Events listing
- **Coming soon** – Members-only Discussion Forums on a range of topics

<https://www.nawm.org/join-nawm>

CERTIFICATES OF ATTENDANCE

Who can get Certificates of Attendance?

You must be an attendee during the entire **live** webinar presentation.

You must have registered under your own name or if part of a group, verify your attendance.

You are responsible for sending the NAWM certificate to your accrediting organization.

A link to a page with instructions will be sent to everyone who registered in an e-mail one hour after the webinar ends.

Using *ClassMarker* to Download your Certificate of Attendance

You will need to **create a unique username and password for each certificate.**

This will take you to the “test” where you will **certify your participation.** If you certify your participation, click “yes.”

You will be prompted to download your certificate. If you cannot download, go back into *ClassMarker* using your password to print. *Do not pay twice to download.*

Certificates are free for NAWM members and **\$25 per certificate for non-members.**

NEW - All Certificates must be claimed **no later than 60 days** from the live presentation.

For assistance , please contact **Laura Burchill** at laura@nawm.org or (207) 892-3399.

Presenters



Megan Lang
US Fish and Wildlife Service
National Wetlands Inventory Program



Andy Robertson
St Mary's University of Minnesota
Geospatial Services

Questions?



Megan Lang
US Fish and Wildlife Service
National Wetlands Inventory Program
Megan_Lang@fws.gov



Andy Robertson
St Mary's University of Minnesota
Geospatial Services
AROBERTS@smumn.edu