


RIBITS and Stream Mitigation

Steven Martin

Environmental Planner

Institute for Water Resources

23 May 2013



US Army Corps of Engineers
BUILDING STRONG



RIBITS provides information on banks by state, field office, or district including

Credit ledgers

Banking instruments

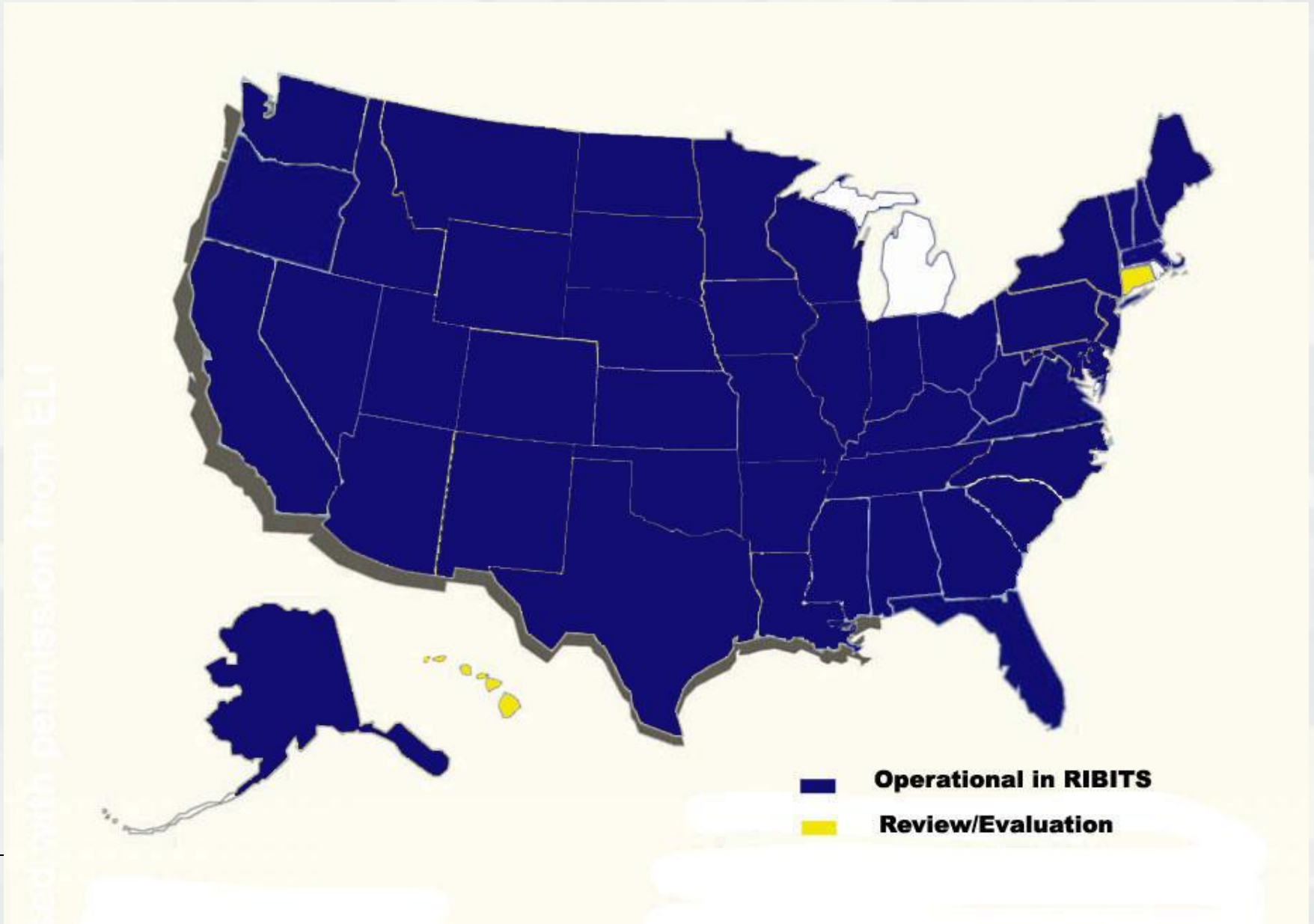
Monitoring reports

Bank images

National, state, or field-level policies, practices, & procedures



Status of Implementation



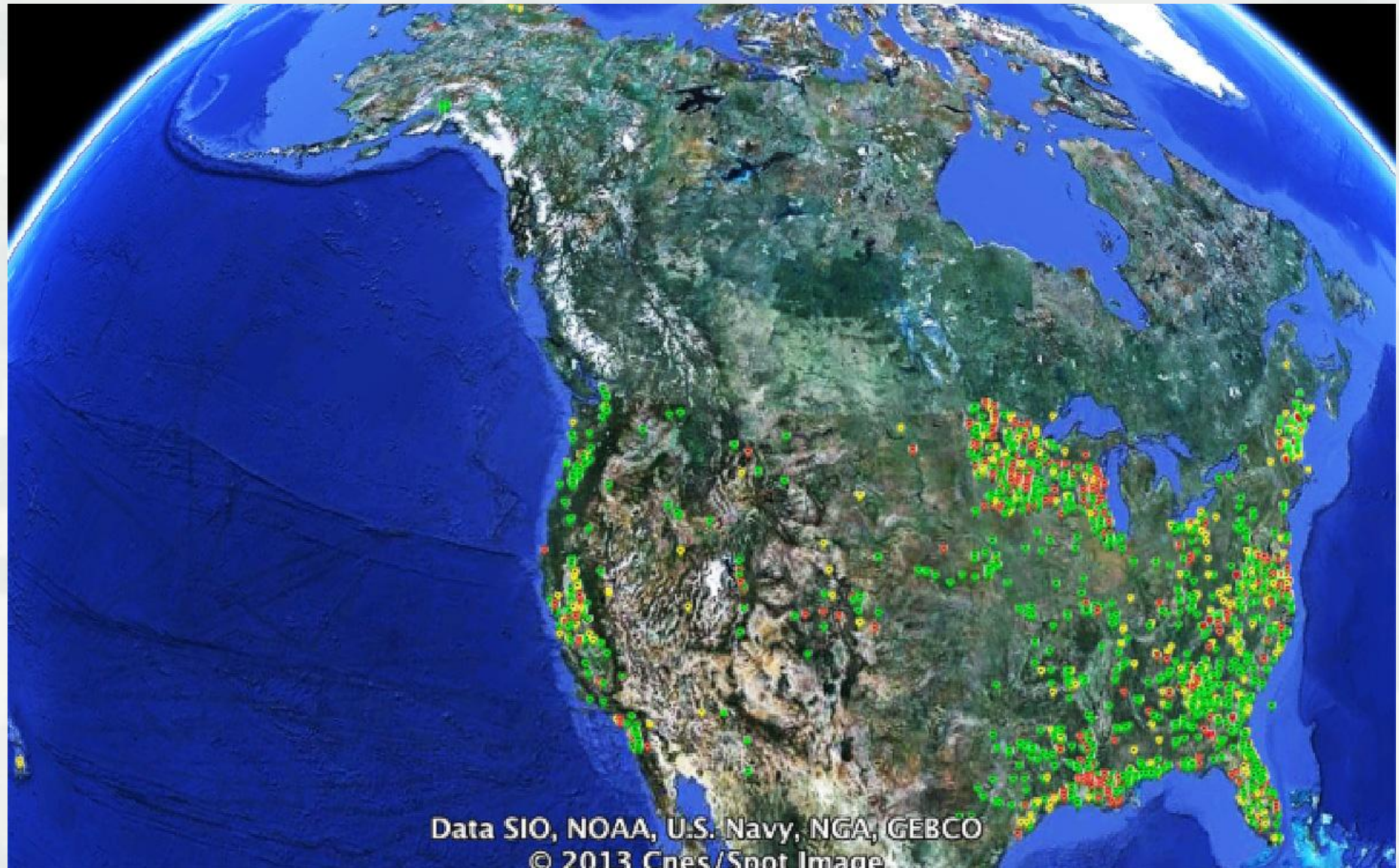
Status

1,805 Bank sites loaded including:

- **65% operational**
- **16% pending**
- **11% sold out**
- **2% suspended**
- **6% terminated or withdrawn**



Distribution of Bank & ILF sites



Stream Mitigation Bank & ILF Sites



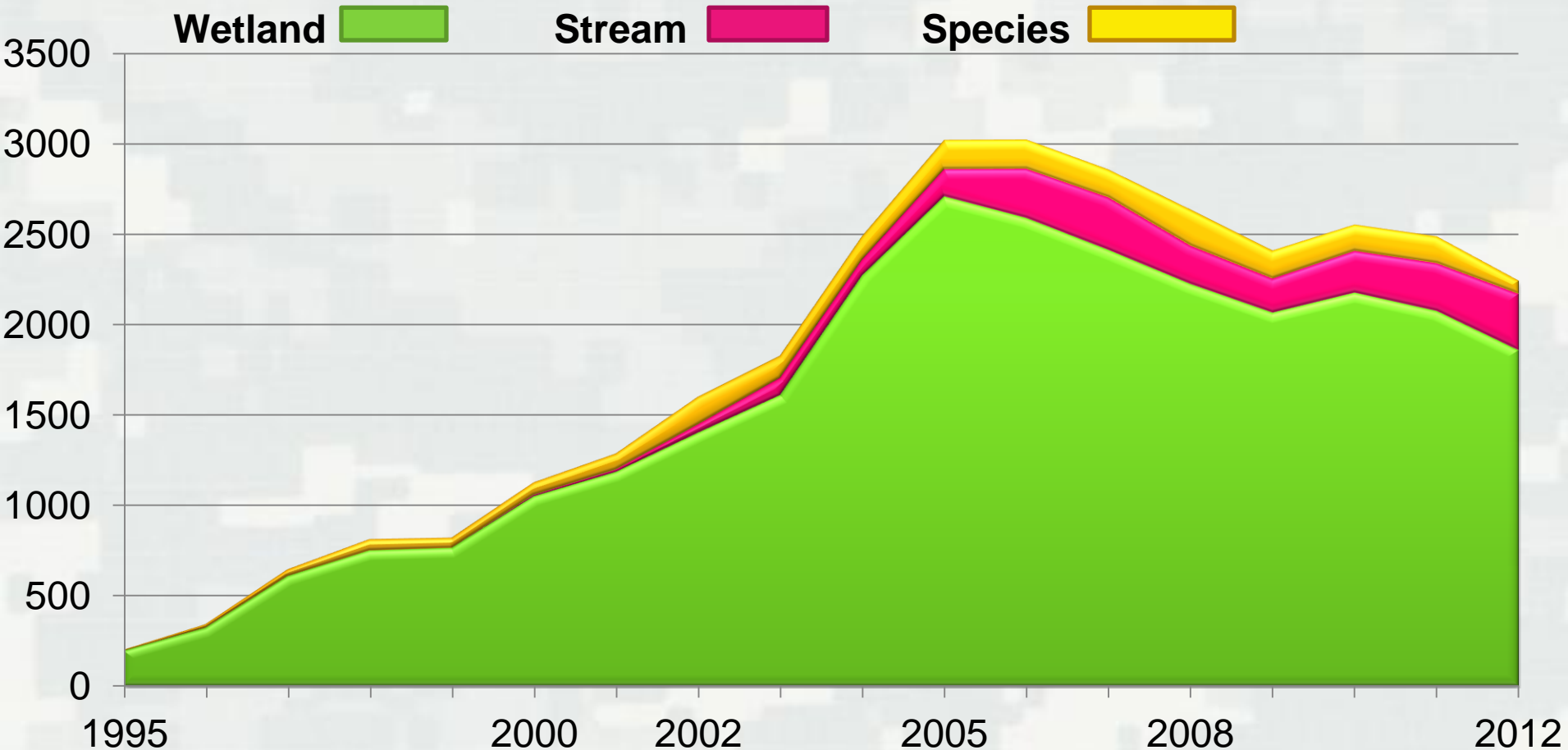


Banks with Stream Credits

Banks with Wetland Credits



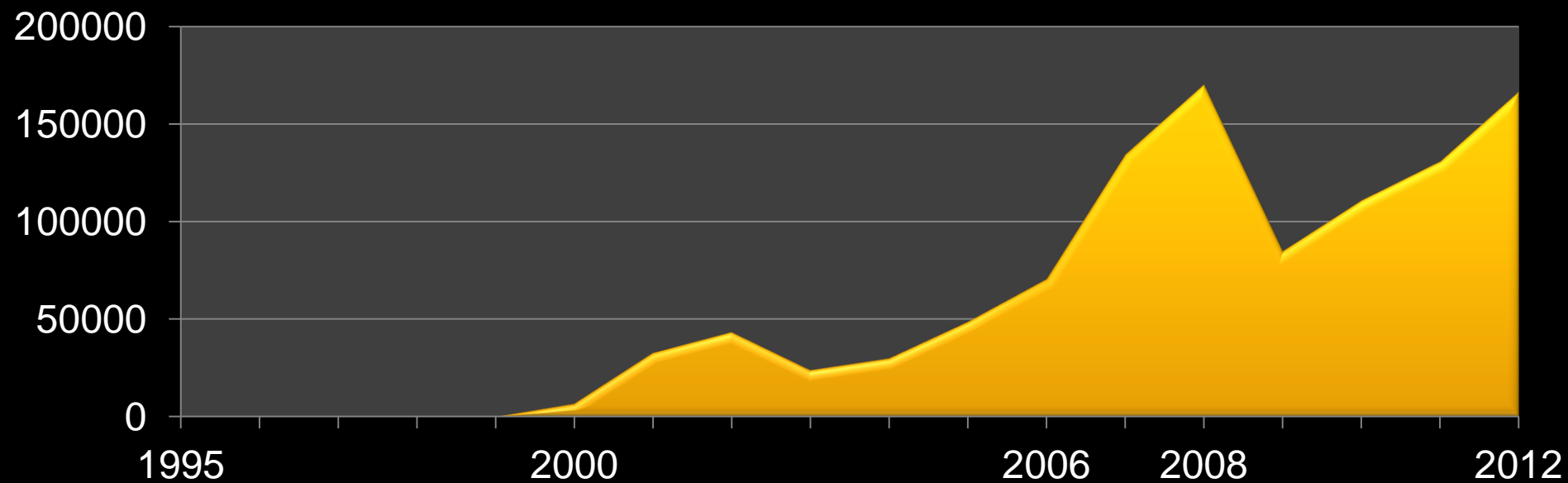
Numbers of credit withdrawals (transactions)



Wetland area debited (ac)



Stream length debited (lf)



More information

RIBITS

<http://ribits.usace.army.mil>

Steve Martin (IWR)

Steven.m.martin@usace.army.mil

(757) 201-7787

Beattie Williams (ARA)

bwilliams@ara.com

(601) 638-5401

