


Natural Floodplain Functions Alliance Webinar

Restoration of the Mississippi River Delta
in a Post-BP Oil Spill Environment

Hosted by the Association of State Wetland Managers

Welcome!

If you have any technical difficulties during the webinar you can send us a question in the webinar question



box or call Laura at (207) 892-3399 during the webinar.

Presenters



Estelle Robichaux

Restoration Project Analyst

Environmental Defense Fund

Mississippi River Delta Restoration Team

Whit Remer

Senior Policy Analyst & Attorney

Environmental Defense Fund

Mississippi River Delta Restoration Team



NFFA Webinar Series Moderator



Marla Stelk

Policy Analyst

Association of State
Wetland Managers

Agenda

The background of the slide features a warm, orange-to-yellow gradient, suggesting a sunset or sunrise. In the foreground, there are dark silhouettes of various plants, including a prominent, tall, thin stem with a large, dark, spherical flower head at the top. Other smaller, more delicate plants are visible in the lower and left portions of the frame.

1. Welcome and Introductions (5minutes)
2. Restoration of the Mississippi River Delta in a Post-BP Oil Spill Environment(75 minutes)
3. Question and Answer (15 minutes)
4. Wrap-up (5 minutes)

Audio

After joining the webinar, open the Audio panel on the right hand side of your screen.

VoIP Users

If you will be using your internet

connection for audio, select **Mic & Speakers**.

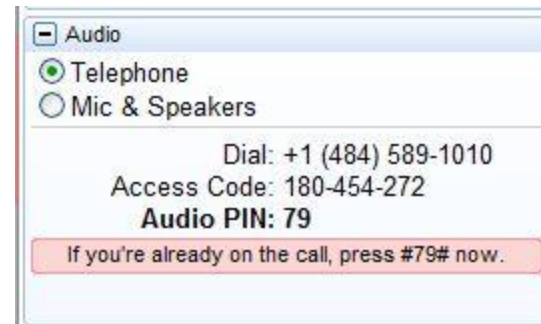
You must have speakers and a microphone to communicate.



Audio

Telephone Users

Select **Telephone** in the Audio panel. You will see the call-in number, an access code and audio PIN that will allow us to unmute your line if you wish to ask a question during the webinar.



When using the **telephone**, please mute both the speakers and microphone on your computer, as they may cause an echo.

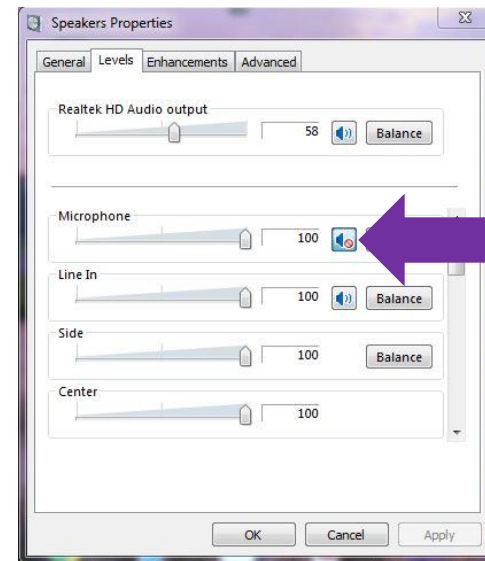
Audio

Telephone Users

Click on the speaker icon on the bottom right of your screen and click on the speaker to mute or slide the bar down.



Click on Speakers, then click on the icon next to microphone to mute.



Webinar Recordings

This is part of the monthly series of webinars and conference calls for participants in the Natural Floodplain Functions Alliance. This webinar will be recorded and will be posted to the NFFA web page following post processing (@ 3 weeks). The recorded webcasts and PowerPoints from past NFFA webinars are available on the aswm.org website.

The screenshot displays the ASWM website interface. At the top, the header reads "Association of State Wetland Managers - Protecting the Nation's Wetlands." Below this is a navigation bar with links for Home, ASWM, I Am..., Wetlands, Science, Wetland Programs, Watersheds, Law, News, and Blog. A "What's New" section lists several recent updates, including news about the Clean Water Act 2.0, Virginia Coastal Partners Workshop, and FGCU appointments. A main menu is open, showing options like "About ASWM", "ASWM Projects", "Doing Business With ASWM", "Support Wetlandkeepers", "Volunteer", "Contact ASWM", "Publications", "ASWM Members (Login Req.)", "ASWM Webinars/Calls", "ASWM Board (Login Req.)", "ASWM Projects", "Do Business With Us", "Publications", and "ASWM Webinars/Calls". The "ASWM Webinars/Calls" section is highlighted, listing "Webinar Series", "Natural Floodplain Functions Alliance (NFFA)", "Future", "Past", "Wetland Program Plans Project", and "Stream Identification/Delineation/Mitigation Project". A search bar is visible on the right side of the page. A small image of a presentation slide is shown, with the caption "A presentation given during a webinar."

Webinar Schedule/Recordings

Association of State Wetland Managers - Protecting the Nation's Wetlands.



What's New:

- Flood Risk in the Courts, ASFM
- Webinar: Water Adaptation: A Climate of Opportunity
- EPA Announces Interagency Effort to Protect Coral Reefs
- 2013 EPA Community Involvement Training Conference
- Nature Geoscience & Nature Climate Change: Water in a Warming World
- Wetland Breaking News - Current Issue

[Home](#) [ASWM](#) [I Am...](#) [Wetlands](#) [Science](#) [Wetland Programs](#) [Watersheds](#) [Law](#) [News](#) [Blog](#)

[Home](#) > [ASWM](#) > [ASWM Webinars/Calls](#)

Main Menu

- [Join/Renew](#)
- [Donate](#)
- [Wetlandkeepers Initiative](#)
- [Volunteer](#)
- [Sign Up for WBN](#)
- [Sponsor WBN](#)
- [Latest News](#)
- [Compleat Wetlander](#)
- [Note from Board Chair](#)
- [Welcome Letter](#)
- [Message from the Founder](#)
- [Contact Us](#)

ASWM Menu

- [About ASWM](#)
- [ASWM Board \(Login Req.\)](#)
- [ASWM Projects](#)
- [Do Business With Us](#)
- [Publications](#)
- [ASWM Webinars/Calls](#)

ASWM Webinars/Conference Schedule

The Association of State Wetland Managers holds webinars on various topics, most of which relate to a specific project and work group. In addition, ASWM holds webinars as part of its members' webinar series on topics of interest to members. Please click on the webinar group name below for more details about individual webinars. In all cases, if you have any questions about registering for a webinar, please contact Laura at laura@aswm.org. If you are a member, and you missed a webinar that was part of the members' webinar series, please contact us. We will post the recordings of the webinars going ahead.

[Members' Wetland Webinar Series](#) [Future](#) [Past](#)

[Natural Floodplain Function Alliance \(NFFA\)](#) [Future](#) [Past](#)

[Wetland Mapping Consortium \(WMC\)](#) [Future](#) [Past](#)

[Wetland Restoration Permitting Project](#)

[Wetland Program Plans Project](#) [Future](#) [Past](#)

[Stream Identification/Delineation/Mitigation Project](#) [Future](#) [Past](#)



A presentation given during a webinar.

Future Schedule



- **June:** June's conference call will be replaced with the opportunity for members to meet face-to-face at the Association of State Floodplain Managers' Annual National Conference in Seattle, Washington. The NFFA workshop will be held on Wednesday, June 4, from 4:00 p.m. – 5:30 p.m. Room 620, at the Washington State Convention Center. FMI: <http://www.floods.org/index.asp?menuID=223> or contact Dave Fowler at DFowler@mmsd.com or Diane Brown at diane@floods.org.
- **July:** Monday, July 14 at 3:00 p.m. EDT – webinar (use of LIDAR in floodplain management: strategic planning in Boulder, Colorado)
- **Aug.:** Monday, August 11 at 3:00 p.m. EDT – conference call

Currently conference calls and webinars are generally held alternating months on the second Monday of the month at 3:00 p.m. eastern, 2:00 central, 1:00 mountain, and 12:00 pacific.

Changing over to Presenter's Computer...



Questions/Discussion



Thank You for Participating!

